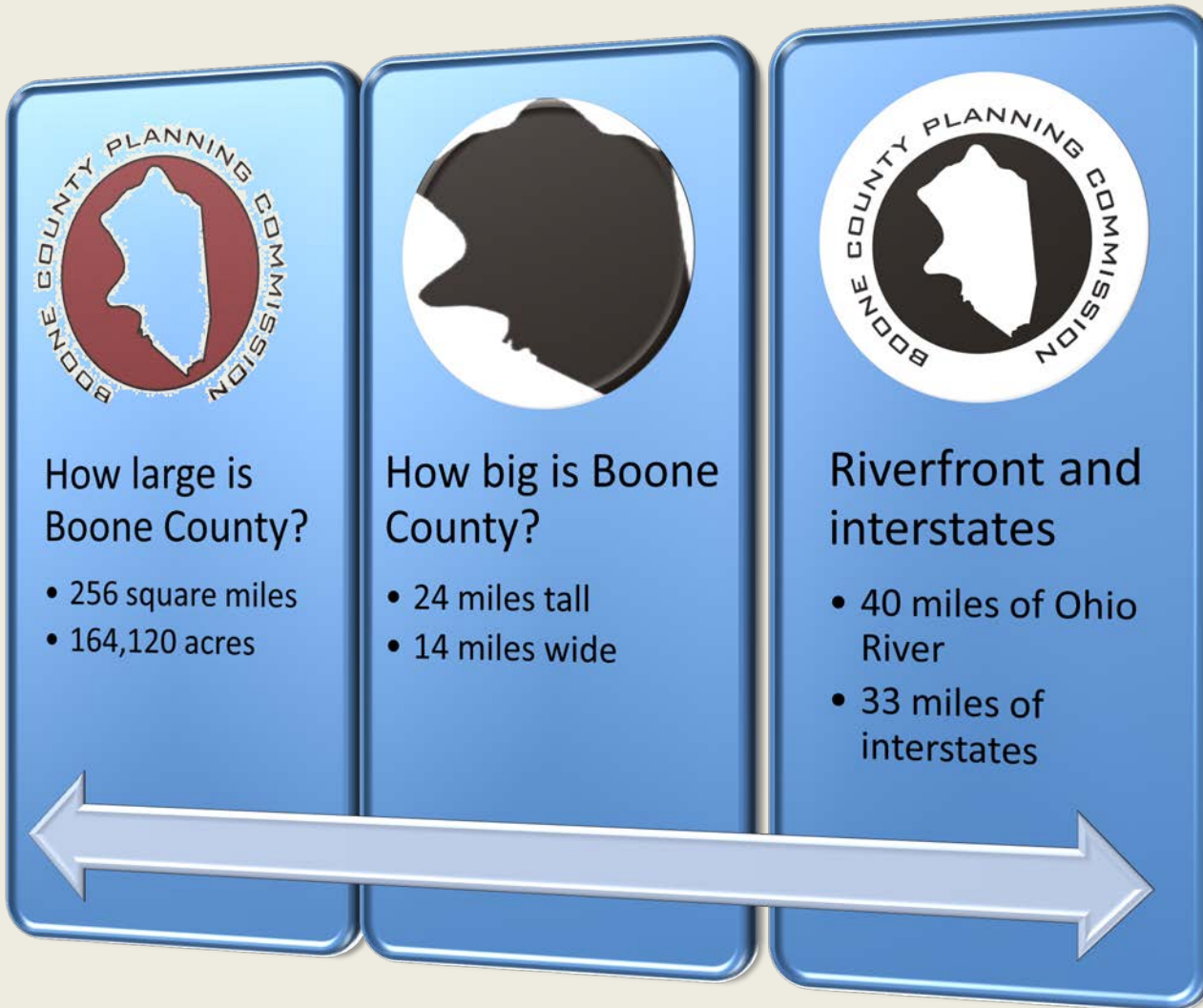


Geography Facts:



The image features three blue panels with rounded corners, each containing a logo and text. A large double-headed arrow is positioned below the panels. The first panel on the left has a red circular logo with a white outline of Boone County and the text 'BOONE COUNTY PLANNING COMMISSION'. The middle panel has a black circular logo with a white outline of Boone County and the text 'BOONE COUNTY PLANNING COMMISSION'. The third panel on the right has a white circular logo with a black outline of Boone County and the text 'BOONE COUNTY PLANNING COMMISSION'.

How large is Boone County?

- 256 square miles
- 164,120 acres

How big is Boone County?

- 24 miles tall
- 14 miles wide

Riverfront and interstates

- 40 miles of Ohio River
- 33 miles of interstates

BOONE COUNTY, KY

Population Facts:



City of Florence

- 29,951 (2010 Census population)
- 27% increase since 2000

City of Union



Established 1854

City of Union

- 5,379 (2010 Census population)
- 86% increase since 2000



City of Walton

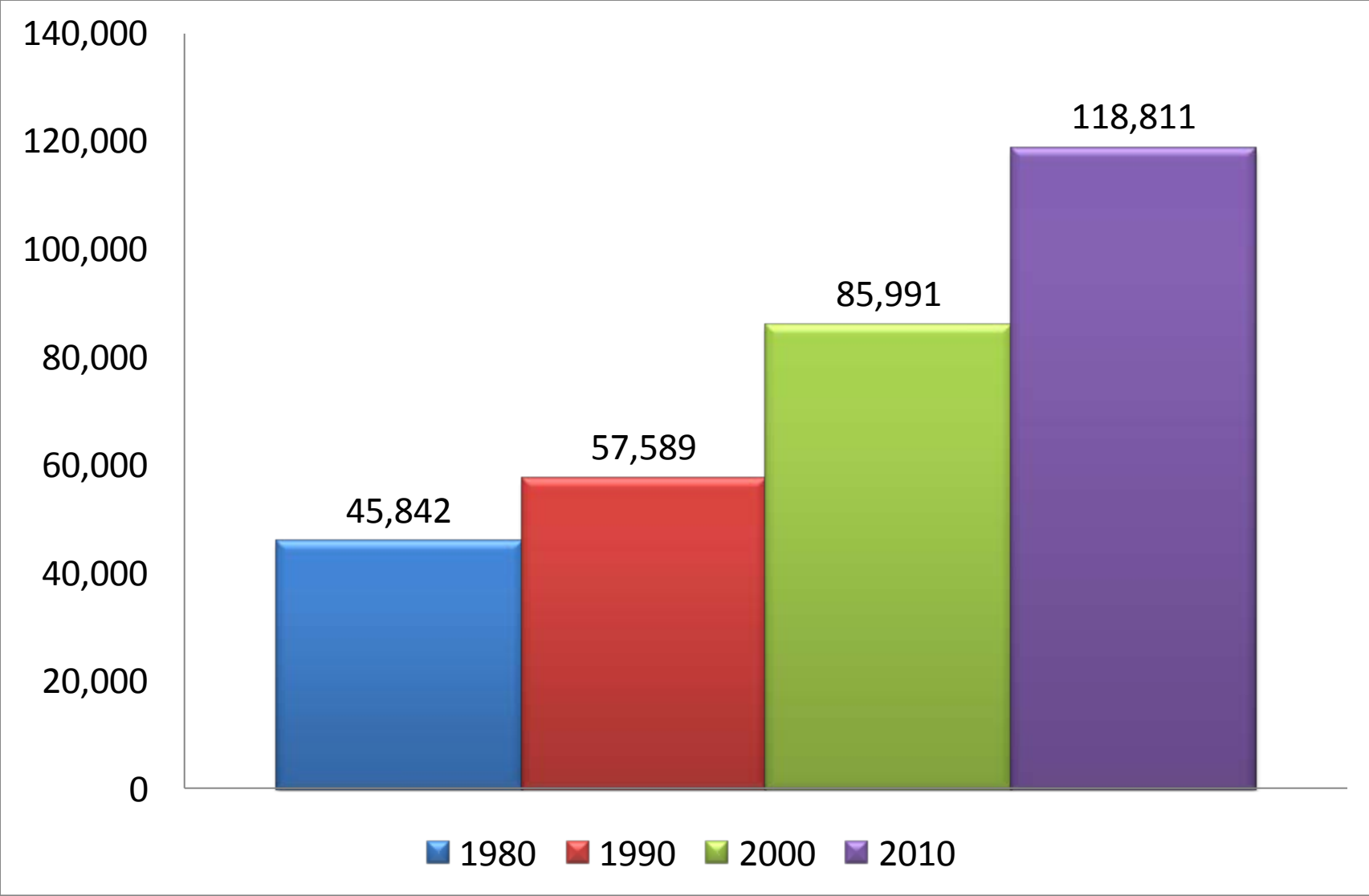
- 3,653 (2010 Census population)
- 48% increase since 2000



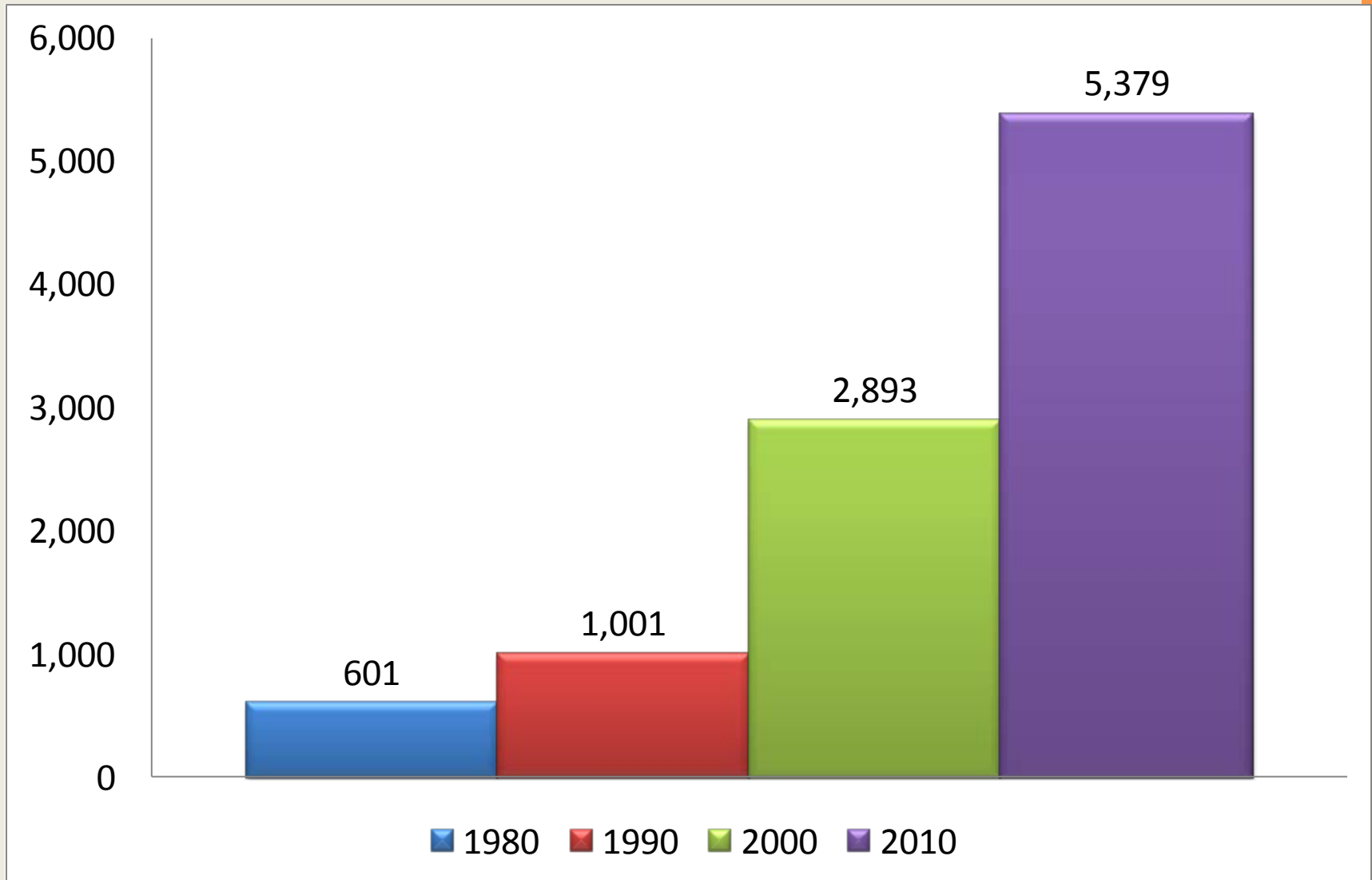
Boone County (total)

- 118,811 (2010 Census population)
- 38% increase since 2000

Boone County population since 1980



Union population since 1980



POPULATION

Quick Facts

- 2010 Boone County population = 118,811
 - 4th largest county in KY
 - Florence is 8th largest city in KY (29,951)
 - Union is Boone County's 2nd largest city (5,379)
 - 3.3 Square Miles
 - 1,615.8 People per Square Mile
 - 1,449 Males and 1,444 Females
 - Overall Median age of 34.9, compared to 32.1 in 2000
- 2030 Boone County Population Estimate = 190,270
- 2040 Boone County Population Estimate = 224,687

OTHER DATA

- Of the 5,379 people in Union . . .
 - 4,910 people are White (91.3%, from 96.0% in 2000)
 - 309 are Asian (5.7%, from 1.9%) and 63 are African American 1.2%, from 0.6%)
 - 96 are Hispanic (1.8%, from 0.8%)
- There are 1,739 Housing Units in Union
 - 1,661 of these are Occupied (95.5%, from 96.7%)
- 1,661 total Households
 - 1,471 Households are Family (88.6%, from 92.2%)
 - 1,302 Husband-Wife Families (78.4%, from 85.3%)
 - Average Household size is 3.24 people, from 3.40
 - Average Family size is 3.46 people, from 3.55

OTHER DATA

- Median household income of \$98,438, compared to \$64,008 for Boone County
- Mean household income of \$118,171
 - Almost half (49.2%) of employees are in the Management, Business, Science, and Arts Occupations
 - The two highest populated Industries are Educational and Health Care (19.2%) and Manufacturing (18.6%)
- Highly educated population
 - 46.7% of population aged 25 and over have attained at least a Bachelor's Degree, compared to 31.9% for all of Boone County
 - 16.7% have a Graduate Degree.